TAX MAP REF.	PROPERTY OWNER
M5W1-17-16	ROBERT & ANN LOWY 3453 SAYTEE ROAD
M7-2-6	BETHLEHEM AREA SCHOOL DISTRICT CHESTER ROAD
M7-2-12A	BETHLEHEM AREA SCHOOL DISTRICT CHESTER ROAD
M7-2-14	BETHLEHEM AREA SCHOOL DISTRICT CHESTER ROAD
M75W2-2-4	MAMMOTITE FAMILY LLC 2086 CHESTER ROAD
M75W2-2-5	PATRICIA A BARRY & GARY L YODER 2116 CHESTER ROAD
M75W2-2-6	FRANCIS H. & JOAN D. HALL 2128 CHESTER ROAD
M75W2-2-7	ANNETTE MARIE WILSON 2140 CHESTER ROAD
M75W2-2-7A	ROBERT W. & SALLY A. LEH 2160 CHESTER ROAD
M75W2-2-8	REV. THOMAS J. WELSH CHESTER ROAD
M75W2-2-9	ROMAN CATHOLIC DIOCESE OF ALLENTOWN 2180 SAYTEE ROAD
M75W2-2-10	CHARLES P. MASKEY 2200 SAYTEE ROAD
M75W2-2-18	ROBERT B. DAHL ET. AL. 2070 CHESTER ROAD
M75W2-2A-1	BETHLEHEM AREA SCHOOL DISTRICT CHESTER ROAD
M75W2-4-1	C. GEE MALTESE 3230 SAYTEE ROAD
M75W2-4-4	JOHN & ANNA A. VINTA 3215 GLORIA AVENUE
M75W2-4-5	SCOTT A. KOLBA 3235 GLORIA AVENUE
M75W2-4-6	DONALD J. & VIRGINIA M.CH 3404 CHESTER ROAD
M75W2-6-1A	LUKE J. & DOLORES T LEVIGNE 3326 CHESTER ROAD
M75W3-6-1B	DONALD R. ENTWISTLE JR 3336 CHESTER ROAD
M75W2-6-1H	ELIZABETH BAKKE 3300 GRADWOHL STREET
M75W2-11-1	EUGENE R. & ELEANOR A. MURPHY 3006 ROSH COURT
M75W2-11-2	CHARLES J. & VALERIE KAUFMANN 3014 ROSH COURT
M75W2-11-3	FRANK A. MEVITO 3022 ROSH COURT
M75W2-11-4	VICTOR G. & EMILY M. GLOTTI 3030 ROSH COURT
M75W2-11-5	LOWELL E. & LOIS J. GLASER 3038 ROSH COURT
M75W2-11-7	LINDA R. FIRTCHMAN 3046 ROSH COURT
M75W2-11-8	JOHN & GLORIA OBERMULLER 3054 ROSH COURT
M75W2-11-9	KEVIN J. MASKOD 3062 ROSH COURT
M75W2-11-10	JENNIFER A. VANDERSANTZ 3068 ROSH COURT
M75W2-11-11	ELIZABETH RUSCO 3078 ROSH COURT
M75W2-11-12	GEORGE E. RICKFORD 3076 ROSH COURT
M75W2-13-25	ROBERT T. MUSHAUR 3225 OAKLAND SQ
M75W2-13-26	EDWARD W. SEPPASS JR 3226 OAKLAND SQ
M75W2-13-27	LAURA R. GARDER 3227 OAKLAND SQ
M75W2-13-28	ROBERT J. & LOUISE D. ZARBATANY 3228 OAKLAND SQ
M75W2-13-29	FREDERICK & HAYLEY L. CLAUSER 3229 OAKLAND SQ
M75W2-13-30	VILMA MARILYN MOREL WAPOR 3230 OAKLAND SQ
M75W2-13-31	JOSEPH M. RAYMOND ET AL 3231 OAKLAND SQ
M75W2-13-32	JOSEPH T. MARCANTOGIANI 3232 OAKLAND SQ
M75W2-13-33	ELINOR P. MARTOUS 3233 OAKLAND SQ
M75W2-13-34	CHERYL D. BIRKSTABELL 3234 OAKLAND SQ
M75W2-13-35	JUDITH A. STESS TRUST 3235 OAKLAND SQ
M75W2-13-36	JULIA F. DURO TRUST 3236 OAKLAND SQ
M75W2-13-37	JEFFREY & DEBRA A. MCKEY 3237 OAKLAND SQ
M75W2-13-38	JAMES GRIFFIS 3238 OAKLAND SQ
M75W2-13-39	EDWARD & CHRISTINE 3239 OAKLAND SQ
M75W2-13-40	MARIAN P. SOWROCZ 3240 OAKLAND SQ
M75W2-13-41	VICTOR C. GAMBARINI 3241 OAKLAND SQ
M75W2-13-42	JOYCE A. WALLACE & JAYE A. KRAMER 3242 OAKLAND SQ
M75W2-13-43	DEBORAH L. HALKINS 3243 OAKLAND SQ
M75W2-13-44	JOHN P. & DOLORES R. SOPKO 3244 OAKLAND SQ
M75W2-13-45	ALBERT M. & LORETTA E. APGAR 3245 OAKLAND SQ
M75W2-13-46	WILLIAM D. MCCALLEY JR 3246 OAKLAND SQ
M75W2-13-47	SUSAN M. BORSO 3247 OAKLAND SQ
M75W2-13-48	GENEVIEVE A. AHLWEIHER 3248 OAKLAND SQ
M75W2-13-49	EDGARD AMIR & AURORA VALVERDE 3249 OAKLAND SQ
M75W2-13-50	JOANN DINNIO TRUST 3250 OAKLAND SQ
M75W2-13-51	KELLY S. BUIK 3251 OAKLAND SQ
M75W2-13-52	MARK MIHALOFF 3252 OAKLAND SQ
M75W2-13-53	HAROLD A. STAUD 3253 OAKLAND SQ
M75W2-13-54	THOMAS S. ZIGLAREC 3254 OAKLAND SQ
M75W2-13-55	HOLLY D. DUNMYER 3255 OAKLAND SQ
M75W2-13-56	ROBERT A. & RITA A. FURST 3256 OAKLAND SQ
M75W2-13-57	ROBERT A. & RITA A. FURST 3257 OAKLAND SQ
M75W2-13-58	GEORGE R. & PAMELA RICHARDS 3258 OAKLAND SQ
M75W2-13-59	CARL J. & ANNE M. SEITZ JR 3259 OAKLAND SQ
M75W2-13-60	NICHOLAS J. DEMIAN 3260 OAKLAND SQ
M75W2-13-61	ALFRED R. & DENISE M BEAM JR 3261 OAKLAND SQ
M75W2-13-62	MICHAEL J. & MILDRED A DULICK 3262 OAKLAND SQ
M75W2-13-63	HALEY S. COUS 3263 OAKLAND SQ
M75W2-13-64	WAYNE P. & ANNETTE P. HITTINGER 3264 OAKLAND SQ
M75W2-13-65	THOMAS J. & MILDRED D. HUDAK 3265 OAKLAND SQ
M75W2-13-66	ELEANOR J. HICKLEY 3266 OAKLAND SQ
M75W2-13-67	ROBERT L. & PETERS 3267 OAKLAND SQ
M75W2-13-68	ELEANOR J. MOORE 3268 OAKLAND SQ
M75W2-13-69	H. ROBERT & VIRGINIA HOLLYWOOD 3269 OAKLAND SQ
M75W2-13-70	RICHARD & CATHERINE GOTB 3270 OAKLAND SQ
M75W2-13-71	LOUIS C. SA 3271 OAKLAND SQ
M75W2-13-72	PATRICIA M. MUSSU 3272 OAKLAND SQ
M75W2-13-73	CATHERINE A. BAILEY 3273 OAKLAND SQ
M75W2-13-74	STEPHANIE C. KELLER 3274 OAKLAND SQ
M75W2-13-75	KATHRYN C. HOBELLS 3275 OAKLAND SQ
M75W2-13-76	ROBERT J. KIDEL 3276 OAKLAND SQ
M75W2-13-77	MARTHA H. PETERSON 3277 OAKLAND SQ
M75W2-13-78	MICHELE A. RUPERA 3278 OAKLAND SQ
M75W2-13-79	LOIS M. STAFFO & DENNIS DEMETRIOUS 3279 OAKLAND SQ
M75W2-13-80	MARIO A. STIGGIO & MONICA A. KMETO 3280 OAKLAND SQ

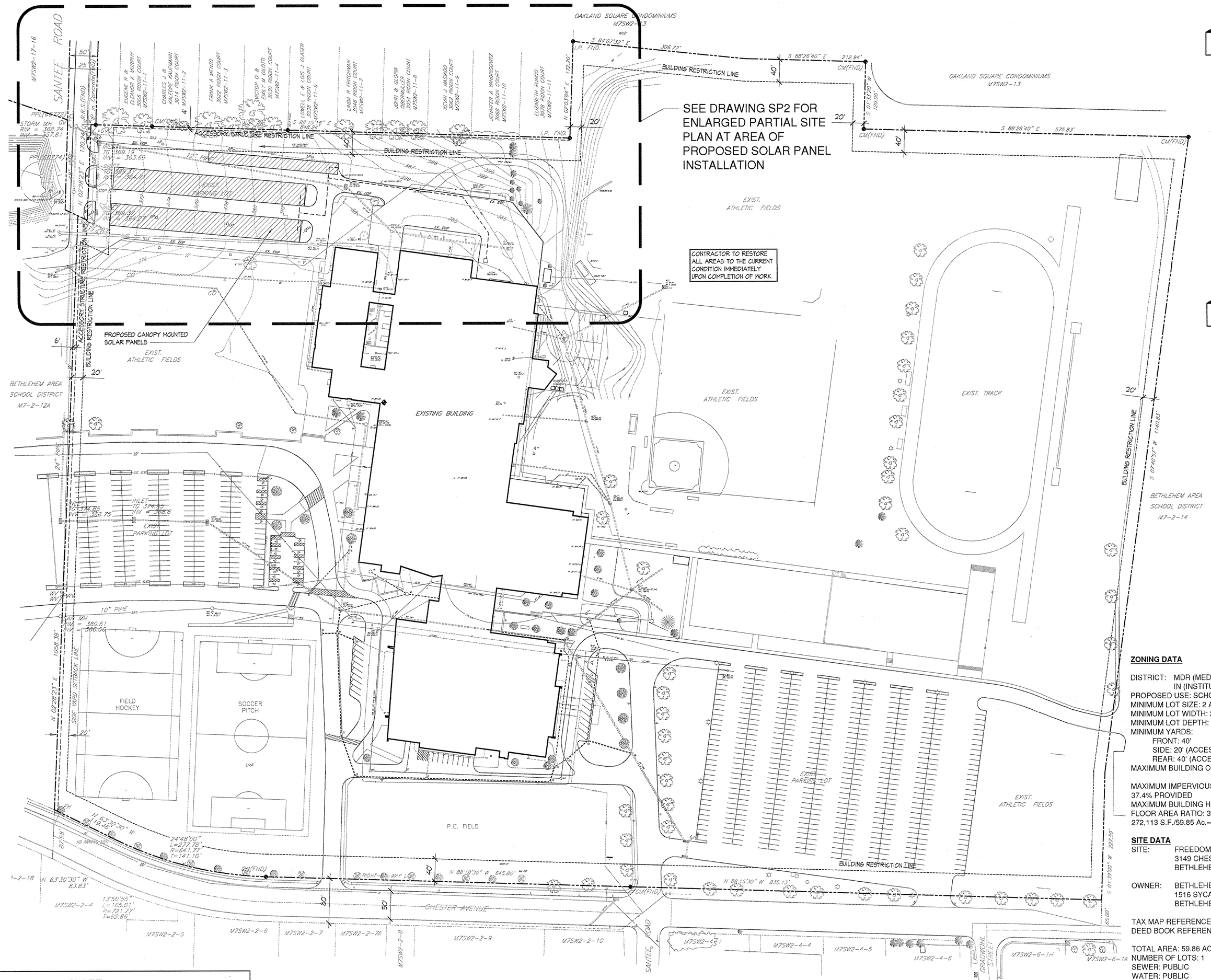

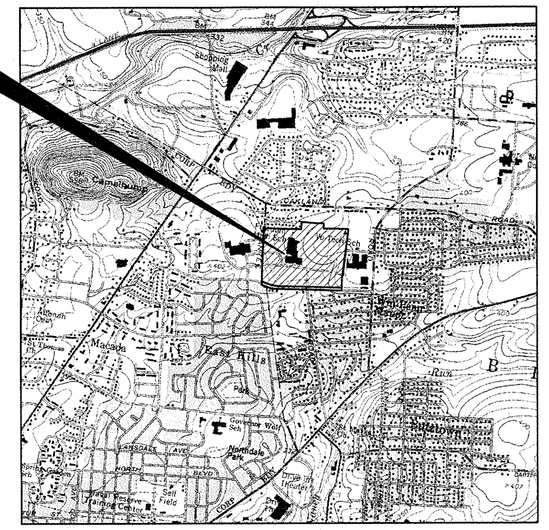

USGS LOCATION MAP
SCALE: 1"=2000'

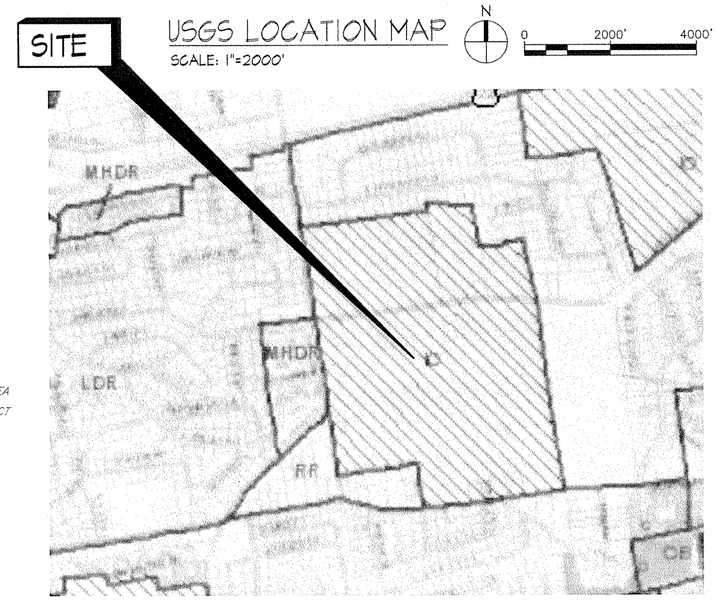

PARTIAL ZONING MAP
SCALE: 1"=1000'-0"

ZONING DATA

DISTRICT: MDR (MEDIUM DENSITY RESIDENTIAL, BASE)
IN (INSTITUTIONAL OVERLAY DISTRICT)
PROPOSED USE: SCHOOL
MINIMUM LOT SIZE: 2 ACRES
MINIMUM LOT WIDTH: 200'
MINIMUM LOT DEPTH: 200'
MINIMUM YARDS:
FRONT: 40'
SIDE: 20' (ACCESSORY STRUCTURE = 6')
REAR: 40' (ACCESSORY STRUCTURE = 4')
MAXIMUM BUILDING COVERAGE: 30% ALLOWED, 15.63% PROVIDED
MAXIMUM IMPERVIOUS COVERAGE: 65% ALLOWED, 37.4% PROVIDED
MAXIMUM BUILDING HEIGHT: 40'
FLOOR AREA RATIO: 30% ALLOWED, 272,113 S.F./59.85 Ac.=10.44% PROVIDED

SITE DATA

SITE: FREEDOM HIGH SCHOOL
3149 CHESTER AVENUE
BETHLEHEM, PA 18020

OWNER: BETHLEHEM AREA SCHOOL DISTRICT
1516 SYCAMORE STREET
BETHLEHEM, PA 18017

TAX MAP REFERENCE: M-7-2-13
DEED BOOK REFERENCE: BOOK 186, PAGE 497

TOTAL AREA: 59.86 ACRES (2,607,644.42 S.F.)
NUMBER OF LOTS: 1
SEWER: PUBLIC
WATER: PUBLIC

GENERAL SURVEY NOTES

1. *THE BOUNDARY AND TOPOGRAPHIC FEATURES AS SHOWN ARE BASED ON PLANS PREPARED BY "DOWAN ASSOCIATES, INC." FOR "BETHLEHEM AREA SCHOOL DISTRICT", DATED "7-6-04" ISSUED FOR CONSTRUCTION "5-9-05".*
2. *THIS BOUNDARY PLAT WAS PREPARED WITHOUT THE BENEFIT OF A TITLE SEARCH AND REPORT. EASEMENTS, RESTRICTIONS AND COVENANTS MAY BURDEN TITLE TO THIS PLAT, AND PLAN PREPARER ASSUMES NO RESPONSIBILITY FOR AND MAKES NO REPRESENTATIONS OR WARRANTIES AS TO THE ACCURACY OF ANY SHOWN EASEMENTS, RESTRICTIONS, OR COVENENANTS.*
3. *THIS PLAN CONTAINS INFORMATION PERTAINING TO UNDERGROUND UTILITIES WHICH IS FOR GENERAL INFORMATION ONLY, AND MAY NOT BE BASED ON AN ACTUAL SUBSURFACE LOCATION SURVEY. ALL SUBSURFACE INFORMATION SHOWN ON THIS PLAN NEEDS TO BE VERIFIED BY THE PLAN USER. THE PREPARER OF THIS PLAN ASSUMES NO RESPONSIBILITY FOR AND MAKES NO REPRESENTATIONS OR WARRANTIES AS TO THE ACCURACY OF THE LOCATION OF UNDERGROUND UTILITIES OR OTHER UNDERGROUND FEATURES.*
4. *THIS PLAN DEPICTS EXISTING CONDITIONS AND PROPOSED IMPROVEMENTS AS THEY WERE SURVEYED AND DESIGNED DURING THE TIME OF PLAN PREPARATION, TO AND INCLUDING THE LAST REVISION DATE. DURING CONSTRUCTION, FIELD CHANGES MAY OCCUR RESULTING IN CONDITIONS DIFFERENT FROM WHAT IS DEPICTED ON THE PLAN AND THERE IS NO EXPRESSED OR IMPLIED REPRESENTATION FOR "AS-BUILT" CONDITIONS.*
5. *LOCATIONS OF EXISTING UNDERGROUND UTILITIES/FACILITIES SHOWN HEREON HAVE BEEN DEVELOPED FROM RECORDS, FILED MARKOUTS BY UTILITY OWNERS, AND/OR ABOVE GROUND OBSERVATION OF THE SITE. NO EXCAVATIONS WERE PERFORMED IN PREPARATION OF THESE DRAWINGS; THEREFORE ALL UTILITIES SHOWN SHOULD BE CONSIDERED APPROXIMATE IN LOCATION, DEPTH, AND SIZE. THE POTENTIAL EXISTS FOR OTHER UNDERGROUND UTILITIES/FACILITIES TO BE PRESENT WHICH ARE NOT SHOWN ON THESE DRAWINGS. ONLY THE VISIBLE LOCATION OF UNDERGROUND UTILITIES/FACILITIES AT THE TIME OF FIELD SURVEY SHALL BE CONSIDERED TRUE AND ACCURATE. COMPLETENESS OR ACCURACY OF UNDERGROUND UTILITIES/FACILITIES ARE NOT GUARANTEED BY D'HUY ENGINEERING, INC.*
6. *ALL CONTRACTORS WORKING ON THIS PROJECT SHALL VERIFY LOCATION AND DEPTH OF ALL UNDERGROUND UTILITIES/FACILITIES PRIOR TO THE START OF WORK AND SHALL COMPLY WITH THE REQUIREMENTS OF P.L. 852, NO. 287 DECEMBER 10, 1974 AS LAST AMENDED ON NOVEMBER 30, 2004, PENNSYLVANIA ACT 187.*
7. *BENCH MARK - FINISHED FLOOR ELEVATION AT DOORWAY WEST SIDE OF BUILDING ELEVATION = 361.63' BASED ON SURVEY PLAN PREPARED FOR BASD FREEDOM HIGH SCHOOL AS PREPARED BY SHOWALTER & ASSOCIATES DATED 6/10/96.*
8. *THIS PROJECT REQUIRES REVIEW AND APPROVAL BY THE LEHIGH VALLEY PLANNING COMMISSION AND THE NORTHAMPTON COUNTY CONSERVATION DISTRICT.*
9. *PROJECT AREA IS DESIGNATED AS "ZONE X" OUTSIDE THE 500 YEAR FLOOD PLAIN. (FEMA MAP No. 42095C0262D, APRIL 6, 2001).*
10. *THERE ARE NO IDENTIFIED WATERCOURSES, NATURAL SPRINGS, LAKES, WETLANDS OR ROCK OUTCROPS PRESENT ON PROJECT SITE. THERE ARE NO ACTIVE SINKHOLES OR CLOSED DEPRESSIONS PRESENTLY ON PROJECT SITE.*
11. *THIS PLAN HAS BEEN REVIEWED BY THE TOWNSHIP STAFF, TOWNSHIP ENGINEER AND TOWNSHIP SOLICITOR FOR CONSISTENCY WITH MUNICIPAL REGULATIONS AND ORDINANCES RELATED TO LAND USAGE AND DIMENSIONAL REQUIREMENTS OF ZONING. INVESTIGATIONS REGARDING PERIPHERAL LAND AND PLAN ISSUES WHICH ARE NOT REQUIRED AS PART OF A REVIEW PROCESS SUCH AS CLARITY OF TITLE, SUBSURFACE CONDITIONS INCLUDING, BUT NOT LIMITED TO, SOIL AND WATER QUALITY, KARST GEOLOGICAL ACTIVITY, AND HISTORIC AND ARCHEOLOGICAL ISSUES, OR SUCH OTHER ISSUES (AS APPROPRIATE) THAT MAY AFFECT THE MERCHANTABILITY OF THE LAND, HAVE NOT BEEN INVESTIGATED OR REVIEWED BY THE TOWNSHIP, THE TOWNSHIP ENGINEER OR THE TOWNSHIP SOLICITOR. THE TOWNSHIP, TOWNSHIP ENGINEER AND TOWNSHIP SOLICITOR MAKE NO REPRESENTATION OR WARRANTY CONCERNING THESE ISSUES, WHICH SHOULD BE ADDRESSED BY QUALIFIED PERSONALS, COMMISSIONED BY THE DEVELOPER AND/OR LAND OWNER(S) AS APPROPRIATE, AND WHO ARE ENGAGED IN THE APPROPRIATE FIELD OF PRACTICE. DIMENSIONS AND GEOMETRY OF THE PROPERTY BOUNDARY AND ANY INTERNAL LOTS AND STREETS HAVE BEEN OVERVIEWED WITH RESPECT TO APPLICABLE ORDINANCE STANDARDS FOR MATHEMATICAL COMPLETENESS, CLARITY OF DEPICTION, CONSISTENCY, CLOSURE, AND AREA (ONLY). THE RESEARCH FOR AND DETERMINATION AND LOCATION OF PROPERTY LINES, STREET RIGHTS-OF-WAY AND OTHER EASEMENTS, ETC. ARE THE RESPONSIBILITY OF THE SURVEYOR OF RECORD WHOSE SEAL APPEARS ON THIS PLAN, AND HAVE NOT BEEN INDEPENDENTLY CONFIRMED OR VERIFIED BY THE TOWNSHIP, THE TOWNSHIP ENGINEER OR THE TOWNSHIP SOLICITOR.*

SOIL CLASSIFICATION

THE ENTIRE SITE IS COMPRISED OF THE FOLLOWING SOIL CLASSIFICATION:

UnA - URBAN LAND, NEARLY LEVEL

SUBDIVISION & LAND DEVELOPMENT ORDINANCE WAIVERS

THE FOLLOWING REQUIREMENTS OF THE BETHLEHEM TOWNSHIP SUBDIVISION AND LAND DEVELOPMENT ORDINANCE (BALDO) HAVE BEEN WAIVED:

1. SALDO SECTION 1012.B REGARDING THE MINIMUM REQUIRED SEPARATION DISTANCE FROM EXISTING EASTERN DRIVEWAY ALONG CHESTER AVENUE TO GRADWOHL STREET.
2. SALDO SECTION 503.E.7.A REGARDING IDENTIFYING STEEP SLOPES ON THE ENTIRE SITE.
3. SALDO SECTION 503.F.1.A REGARDING IDENTIFYING EXISTING AND PROPOSED CONTOUR LINES FOR THE ENTIRE SITE. ALL RELEVANT CONTOURS FOR THE VICINITY OF THE PROPOSED PROJECT AREA ARE NOTED ON THE PLAN.
4. SALDO SECTIONS 503.F.1.B. AND 503.F.3.J REGARDING A BENCHMARK BASED UPON U.S.G.S. DATUM THE BENCHMARK IDENTIFIED IS BASED ON A PREVIOUS SURVEY PLAN APPROVED BY THE TOWNSHIP .
5. SALDO SECTION 503.F.3.A REGARDING IDENTIFYING THE EXISTING STORMWATER PIPES AND INLETS.
6. SALDO SECTIONS 1004.G.2 AND 1004.G.3 REGARDING UTILITY AND GRADING EASEMENT ADJACENT TO ALL STREET RIGHTS-OF-WAY.
7. SALDO SECTION 503.G.5 REGARDING IDENTIFICATION OF ALL EXISTING PARKING LOT LIGHTING THROUGHOUT THE SITE.
8. SALDO SECTION 503.B.2 REGARDING IDENTIFICATION OF TOWNSHIP CLEAR SIGHT TRIANGLE EASEMENTS AND CLEAR SIGHT TRIANGLES AT ALL DRIVEWAY INTERSECTION WITH STREETS.

SUBDIVISION & LAND DEVELOPMENT ORDINANCE DEFERRALS

THE FOLLOWING REQUIREMENTS OF THE BETHLEHEM TOWNSHIP SUBDIVISION AND LAND DEVELOPMENT ORDINANCE ARE HERE BY DEFERRED.

1. SALDO SECTIONS 1004.C.2, 1014.A, 1018.A1 AND 1020.A CONCERNING RIGHT-OF-WAY IMPROVEMENTS ALONG THE CHESTER AVENUE AND SANTEE ROAD FRONTAGE.

LEGEND

	PROPERTY LINE
	EXISTING CURB LINE
	BUILDING SETBACK LINE
	EXISTING STORM SEWER
W	EXISTING WATER LINE
SAN	EXISTING SANITARY SEWER
UEC	EXISTING UNDERGROUND ELECTRIC LINE
	EXISTING CONTOUR
	EXISTING FENCE
× 336.5	EXISTING SPOT ELEVATION
LP	EXISTING UTILITY POLE
LP	EXISTING LIGHT POLE
	SIGN
HYD	EXISTING YARD HYDRANT
HYD	EXISTING FIRE HYDRANT
CO	CLEANOUT

CALL BEFORE YOU DIG!
PENNSYLVANIA LAW REQUIRES 3 WORKING DAYS NOTICE FOR CONSTRUCTION PHASE AND 10 WORKING DAYS IN DESIGN STAGE-STOP CALL
PENNSYLVANIA ONE CALL SYSTEM, INC.
1-800-242-1776

PARKING TABULATION

PRIMARY USE: DAYTIME HOURS
PARKING REQUIREMENTS (PRIMARY OR SECONDARY SCHOOL)

REQUIRED SPACES: 1 PARKING SPACE PER EMPLOYEE, PLUS
1 PARKING SPACE PER 3 STUDENTS AGED 16 AND ABOVE

STUDENTS	=	1618
FACULTY	=	85
ADMIN/STAFF	=	40
STUDENTS 1618 / 3	=	540 SPACES
FACULTY	=	85 SPACES
ADMIN/STAFF	=	40 SPACES
PLANNED SPACES FOR VISITORS	=	15 SPACES
TOTAL REQUIRED SPACES		680 SPACES
TOTAL EXISTING SPACES		1,015 SPACES

HANDICAPPED SPACES EXISTING: 21 (4 VAN ACCESSIBLE, 17 STANDARD)

PLAN PREPARER'S STATEMENT

I, M. ARIF FAZIL A REGISTERED PROFESSIONAL ENGINEER IN THE COMMONWEALTH OF PENNSYLVANIA, DO HEREBY CERTIFY THAT THE ACCOMPANYING APPLICATION, PLANS AND SUPPORTING DOCUMENTATION ARE TRUE AND CORRECT, TO THE BEST OF MY KNOWLEDGE.

12/23/2010 — DATE
PLAN PREPARER'S SIGNATURE

APPROVAL / REVIEW BLOCK

REVIEWED BY THE TOWNSHIP ENGINEER
TOWNSHIP ENGINEER — DATE 1/5/11

REVIEWED BY THE LEHIGH VALLEY PLANNING COMMISSION
LVPC STAFF PERSON RESPONSIBLE FOR REVIEW — DATE 01/28/11

REVIEWED BY THE BETHLEHEM TOWNSHIP PLANNING COMMISSION AND ACCEPTED FOR RECORDING
CHAIRMAN — SECRETARY — DATE 1/4/11

APPROVED BY THE BETHLEHEM TOWNSHIP BOARD OF COMMISSIONERS FOR RECORDING
PRESIDENT — SECRETARY — DATE 1-25-11

OWNER'S STATEMENT

WE, THE OWNER'S OF THE LAND INVOLVING THE ACCOMPANYING PLANS, BEING DULY SWORN ACCORDING TO LAW, DEPOSE AND SAY WE ARE THE SOLE OWNERS OR ARE AUTHORIZED OFFICERS OF THE CORPORATION THAT IS THE SOLE OWNERS OF THIS PROPERTY IN PEACEFUL POSSESSION OF IT, AND THAT THERE ARE NO SUITS PENDING AFFECTING THE TITLE OF SAME, AND THAT WE ACKNOWLEDGE THE ACCOMPANYING PLANS, AND THAT ALL IMPROVEMENTS IDENTIFIED AS PROPOSED PUBLIC PROPERTY (NOT INCLUDING IMPROVEMENTS LABELED "NOT FOR DEDICATION") ARE PROPOSED FOR DEDICATION TO THE PUBLIC USE, AND THAT WE PROPOSE THE ATTACHED RECORD PLAN FOR RECORDING, AFTER RECEIVING ALL REQUIRED MUNICIPAL APPROVALS.

OWNER'S AUTHORIZED CORPORATE OFFICERS' SIGNATURES

SWORN AND SUBSCRIBED BEFORE THIS 23rd DAY OF DECEMBER, 20 10

SEAL

NOTARY PUBLIC

COMMONWEALTH OF PENNSYLVANIA
Notarial Seal
Ann M. Broiner, Notary Public
City of Bethlehem, Northampton County
My Commission Expires Dec. 23, 2014
MEMBER, PENNSYLVANIA ASSOCIATION OF NOTARIES

RECEIVED
JAN - 6 2011
Township of Bethlehem

RECORDED FEBRUARY 8, 2011 BOOK 2011-5 PG 22

Revisions		
No.	Date	By
1	10/29/10	WAN
2	11/18/10	WAN

RECEIVED
DEC 28 2010
THE RECORDER COMPANY

RECEIVED
DEC 28 2010
Township of Bethlehem

BETHLEHEM AREA SCHOOL DISTRICT
BETHLEHEM PENNSYLVANIA
PROPOSED SOLAR PANEL INSTALLATION
FREEDOM HIGH SCHOOL
SITE PLAN

PRELIMINARY / FINAL PLAN

D'HUY Engineering, Inc.
CONSULTING ENGINEERS: Project Management | Facilities Engineering | Structural Design & Analysis | Forensic Engineering
One East Broad Street, Bethlehem, PA 18018
610.865.3000 • (610) 861-0181 FAX • www.dhuy.com

COMMONWEALTH OF PENNSYLVANIA
REGISTERED PROFESSIONAL
MOHAMMED A. FAZIL
ENGINEER
PE044272-E

Drawn: WAN	Appd.: ---
Date: 10/4/10	
Scale: AS NOTED	
Job No. 13445	
Drawing No. SP1	1 of 6

G:\DB-Projects\13445 FHS Solar\CAD\FREEDOM.dwg Dec 16, 2010 - 10:45am